



**Tradewind VA**



**Flight Briefing Package**

**TCC9001B KSFO-CYVR**

**21 Mar 2015 #1**

OFP #1

SAN FRANCISCO INTL  
(UNITED STATES)

-

VANCOUVER INTL  
(CANADA)

PREPARED BY CHRISTIAN BREUER (TCA2984)

CHRISTIAN@TCA-CHARTER.DE

21 MAR 1205 UTC

RELEASE DETAILS PJTGH KSFO-CYVR RELEASE # 1

---

Fuel Planning (lb)	EU-OPS	Fuel	Time
TRIP		22.517	01:36
CONT 5%		1.126	00:06
ALTN	KSEA	6.778	00:25
FINAL RESV		5.613	00:30
HOLD		2.857	00:15
ADD FUEL		1.104	00:04
MIN T/O		39.995	02:52
EXTRA		2.856	00:15
TAXI		1.125	00:15
RELEASE	KSFO	43.976	03:22
REMAINING	CYVR	19.884	01:25

Load Planning (lb)	PJTGH	Plan	Limit
Empty Weight		369.365	
Payload		0	
Zero Fuel Weight	Limit	369.365	524.000
Fuel		43.976	325.955
Ramp Weight		413.341	777.000
Take-Off Weight		412.216	775.000
Landing Weight		389.699	554.000
Underload		154.635	Lim ZFW

TRADEWIND CARIBBEAN AIRLINES FLIGHTPLAN - IFR TCC9001B PJTGH KSFO-CYVR

ALL WEIGHTS IN POUNDS (LB) STD 21MAR/1510Z

OPF 1 - PREPARED 21MAR/1205Z BY CHRISTIAN BREUER (TCA2984) CHRISTIAN@TCA-CHARTER.DE

TR9001B/TCC9001B PJTGH/B777-3ER GE SEL/EGAS ROUTE: KSFOCYVR01

DEP: KSFO/SFO 28L ELEV 13 FT COST INDEX: 250 TTL G/C DIST: 697 NM
ARR: CYVR/YVR 08R ELEV 14 FT INIT ALT: FL400 TTL F/P DIST: 746 NM
FUEL BIAS: 100.0% TTL AIR DIST: 703 NM
AVG WIND CMP: TL027 KT

ALT: KSEA/SEA 16C ELEV 433 FT 118 NM

CONFIG DOW PAX CARGO TOTAL ULOAD LIM ZFW TOW LDW
STANDARD 369365 0 0 0 154635 ZFW MAX 524000 775000 554000
PLN 369365 412216 389699
ACT .....

FUEL CORR ENDUR
TRIP 22517 ..... 01:36
CONT 5% 1126 ..... 00:06
ALTN KSEA 6778 ..... 00:25
FINAL RESV 5613 ..... 00:30
HOLD 2857 ..... 00:15
ADD FUEL 1104 ..... 00:04
MIN T/O 39995 ..... 02:52
EXTRA 2856 ..... 00:15 CAPTAINS SIGNATURE (....)
TAXI 1125 ..... 00:15
RELEASE 43976 ..... 03:22 I ACCEPT THIS OPF AND I AM FAMILIAR
WITH THE PLANNED ROUTE AND AERODROMES

FUEL TANK CAP 325955 LB / MAX EXTRA FUEL 164301 LB LIM BY LDW
TRIP CORR FOR 5000 LB TOW INCR: +156 LB / 5000 LB TOW DECR: -159 LB
2000 FT LOWER: +388 LB / EET 01:36 CLB: 250/310/84 DES: 84/310/250

KSFO/SFO STD 15:10 ETD 15:10 ACT OFBL ..... EST T/O 15:25 ACT T/O .....
CYVR/YVR STA 17:15 ETA 17:07 ACT ONBL ..... EST LDG 17:01 ACT LDG .....
TTL BLCK ..... TTL FLT .....

ATC ROUTE: N0487F400 TRUKN1 DEDHD DCT LMT DCT KS03E DCT PAE GRIZZ4

ALTERNATE PLANNING

ALTN/RWY DIST ALT/FL COMP TIME FUEL DIFF ROUTE
KSEA/16C 118 FL210 HD018 00:25 6778 - YVR MARNR4

Table with columns: AWY, WAYPOINT NAME, MT, ALT TMP, WND/VEL, TAS GS, DIST REM, FUEL REM POSITION, LEG ETO, ACC ATO. Rows include waypoints like KSFO/28L, TRUKN1, DEDHD, \*TOC, LMT, and -KZSE.

DCT	KS03E	342	FL400 -52	223/052	494 528	202 264	25.2 / 18.8	23	00:58
							N4530.0 W12200.0	...../.....	
	*TOD	340	FL400 -52	224/051	496 527	133 132	22.0 / 22.0	16	01:14
							N4742.1 W12215.1	...../.....	
DCT	PAE PAINE EVERETT	339	*DES		110.60	13 118	21.4 / 22.5	04	01:18
							N4755.2 W12216.7	...../.....	
GRIZZ4	BEZOV	332	*DES			38 81	21.2 / 22.8	04	01:22
							N4832.2 W12227.5	...../.....	
GRIZZ4	EGRET	332	*DES			11 70	21.1 / 22.8	02	01:24
							N4842.7 W12230.6	...../.....	
GRIZZ4 -CZVR	TATGO	294	*DES			29 41	20.9 / 23.1	04	01:28
							N4902.0 W12304.2	...../.....	
GRIZZ4	YVR VANCOUVER	294	*DES		115.90	4 36	20.8 / 23.1	01	01:29
							N4904.6 W12309.0	...../.....	
GRIZZ4	NAKMA	268	*DES			17 19	20.6 / 23.4	03	01:32
							N4909.1 W12334.7	...../.....	
GRIZZ4	BUBUL	353	*DES			5 14	20.6 / 23.4	01	01:33
							N4913.8 W12333.5	...../.....	
GRIZZ4	CYVR/08R VANCOUVER INTL	082	14			14	20.3 / 23.6	03	01:36
							N4911.4 W12312.3	...../.....	

-----

WIND INFORMATION - OBS 21/MAR 06:00

```
-----  
(CLIMB)           LMT           KS03E           (DESCENT)  
FL390 258/061 -60 FL440 234/045 -54 FL440 222/042 -51 FL390 216/047 -51  
FL310 255/058 -48 FL420 233/050 -55 FL420 223/047 -51 FL310 204/068 -50  
FL230 243/048 -29 FL400 233/055 -56 FL400 224/052 -52 FL230 199/047 -37  
15000 238/032 -12 FL380 231/060 -56 FL380 223/057 -53 15000 210/033 -19  
 7000 246/015 +5  FL360 229/063 -56 FL360 217/061 -53  7000 215/023 -2  
-----
```

```
END FLIGHTPLAN 01086 TCC9001B PJTGH KSFO-CYVR 21MAR2015
```

ATC FLIGHTPLAN

---

(FPL-TCC9001B-IS  
-B77W/H-SDE1FGHIJ1M1RWXY/LB2  
-KSF01510  
-N0487F400 TRUKN1 DEDHD DCT LMT DCT KS03E DCT PAE GRIZZ4  
-CYVR0136 KSEA  
-PBN/A1B1C1D1L101S1 NAV/RNVD1E2A1 DOF/150321 REG/PJTGH  
EET/KZSE0028 CZVR0128  
SEL/EGAS CODE/48417D RVR/75 OPR/TRADEWIND CHARTER ORGN/TNCCTCAP  
PER/D  
RMK/TCAS  
-E/0307)

-----  
KSFO CYVR KSEA K3S6 KBLI

-----  
ORIGIN: KSFO/SFO (SAN FRANCISCO INTL, UNITED STATES)

-----  
KSFO 211133Z 28004KT 10SM FEW009 OVC011 14/13 A3014 RMK A02  
KSFO 211134Z 2112/2218 26003KT P6SM OVC010  
TEMPO 2112/2114 OVC009  
FM211800 32007KT P6SM SCT015  
FM212200 27012G18KT P6SM FEW015 BKN025  
FM220300 25008KT P6SM SCT015 BKN035  
FM221000 18004KT P6SM VCSH BKN015

-----  
DESTINATION: CYVR/YVR (VANCOUVER INTL, CANADA)

-----  
CYVR 211135Z 10007KT 15SM FEW027 BKN062 OVC083 10/09 A2984 RMK SC1SC6AC1  
SLP103  
CYVR 211141Z 2112/2218 10008KT P6SM SCT030 BKN060 OVC100  
TEMPO 2112/2118 4SM -RA BR BKN030 OVC060  
FM211800 VRB03KT P6SM SCT040  
TEMPO 2118/2203 P6SM -SHRA BKN040  
FM220300 09006KT P6SM FEW030 RMK NXT FCST BY 211500Z

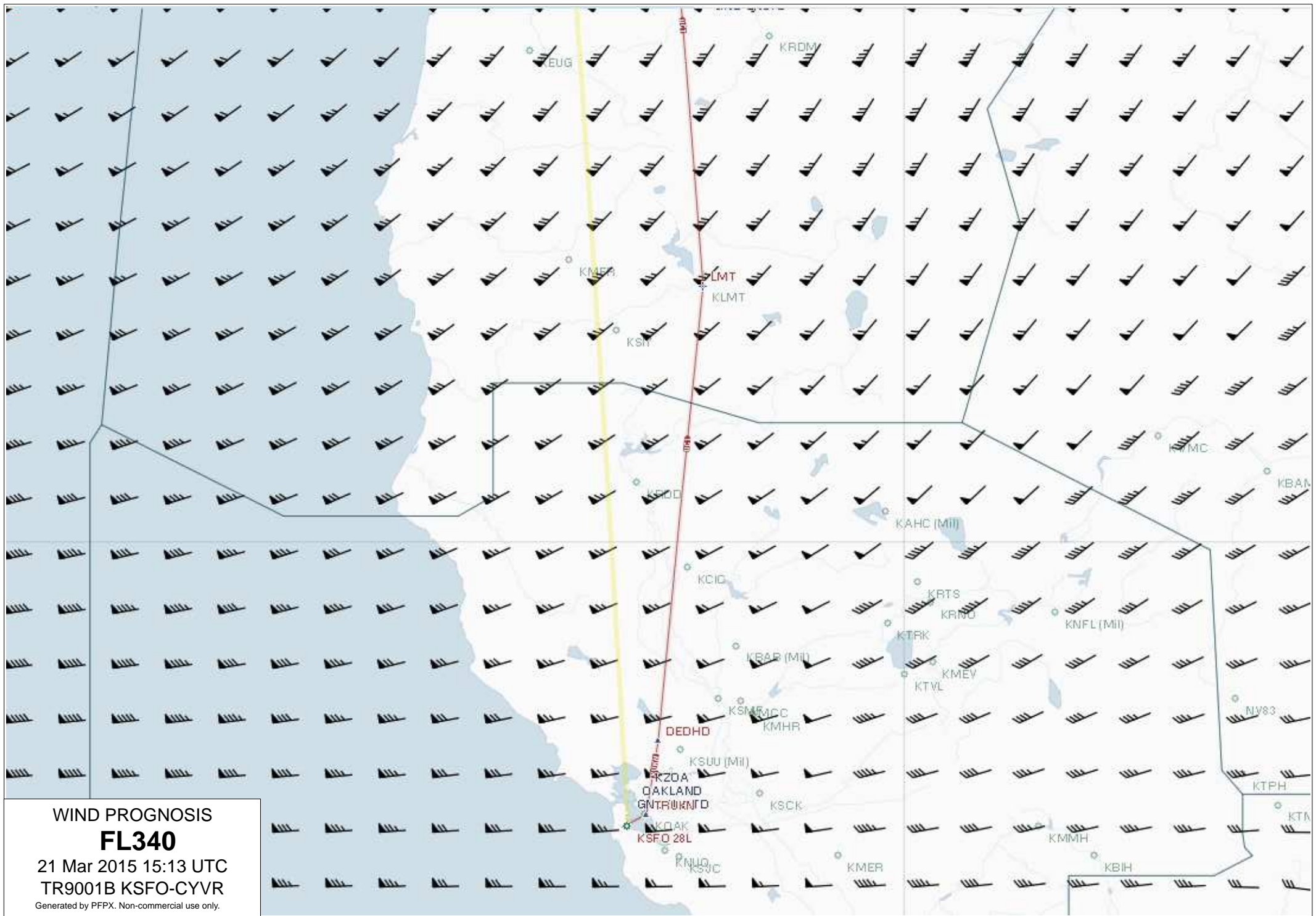
-----  
ALTERNATE: KSEA/SEA (SEATTLE-TACOMA INTL, UNITED STATES)

-----  
KSEA 211053Z 17007KT 10SM SCT050 BKN100 11/09 A2991 RMK A02 SLP134  
T01110089  
KSEA 211120Z 2112/2218 18008KT P6SM VCSH BKN050  
FM211600 20012G20KT P6SM -SHRA BKN025 OVC050  
FM212100 22012KT P6SM VCSH SCT025 BKN050  
FM220300 20006KT P6SM SCT050  
FM221000 18006KT P6SM BKN050 BKN150

-----  
ADEQUATE AIRPORT: KBLI/BLI (BELLINGHAM INTL, UNITED STATES)

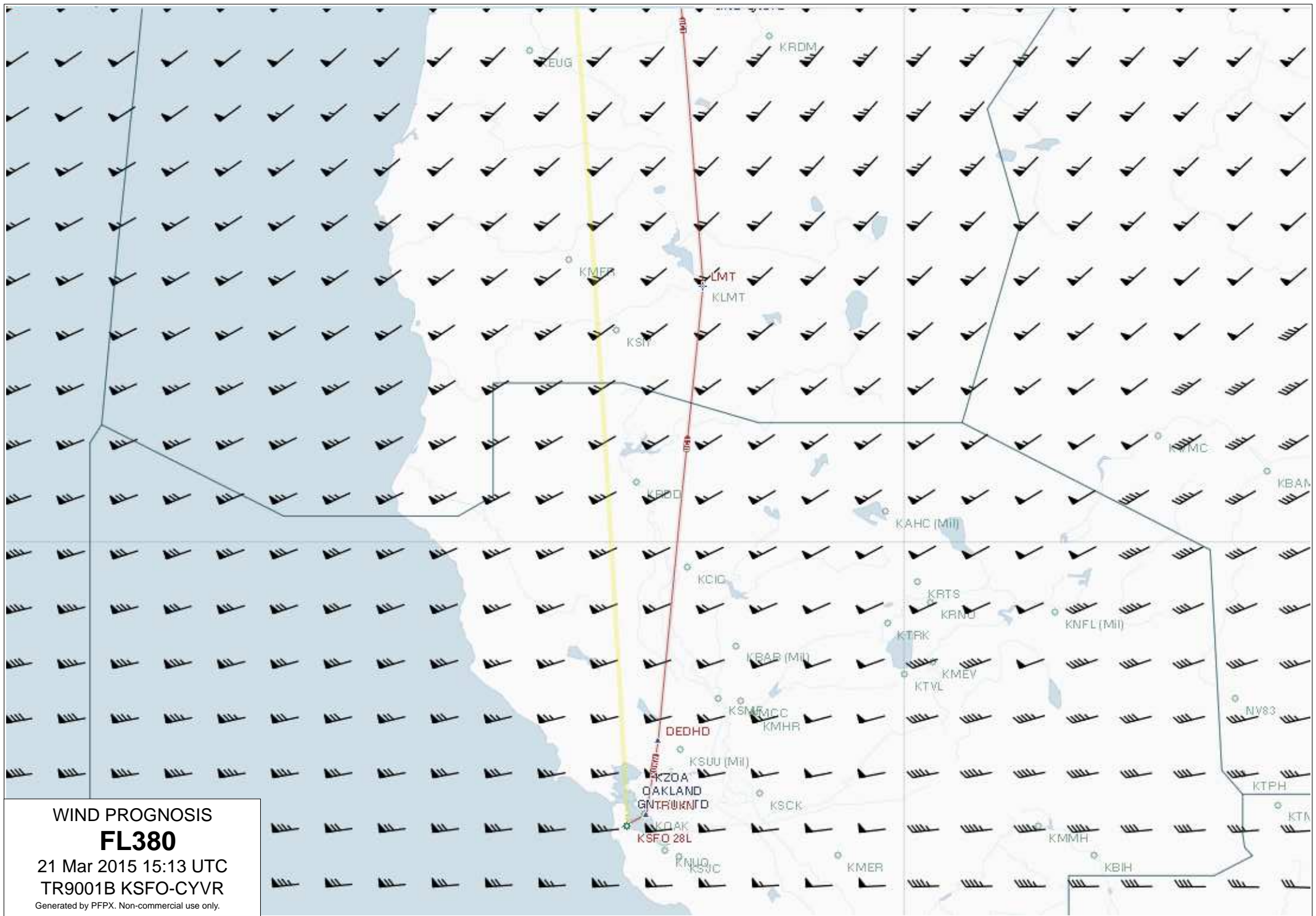
-----  
KBLI 211111Z AUTO 17006KT 10SM -RA OVC016 11/09 A2984 RMK A02 RAB00 P0000  
KBLI 211120Z 2112/2212 18008KT P6SM VCSH BKN015 BKN050  
FM211600 20012G20KT P6SM -SHRA BKN020 OVC050  
FM212100 22012KT P6SM VCSH SCT025 BKN050  
FM220300 22006KT P6SM SCT050  
FM221000 18006KT P6SM BKN050 BKN150

NO REPORTS FOR K3S6 (TOKETEETEE STATE AIRPORT)



WIND PROGNOSIS  
**FL340**  
 21 Mar 2015 15:13 UTC  
 TR9001B KSFO-CYVR  
 Generated by PFPX. Non-commercial use only.





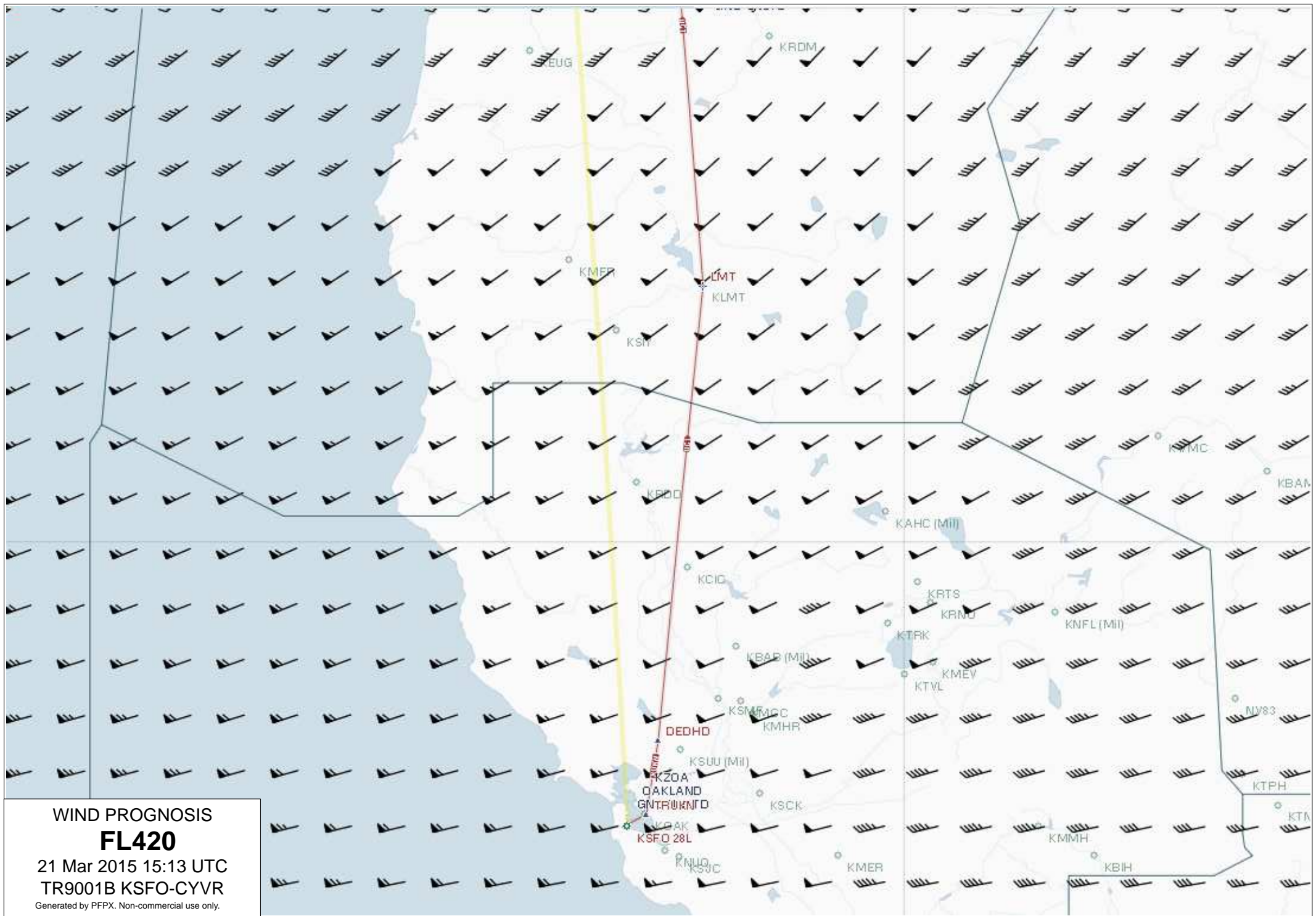
WIND PROGNOSIS

**FL380**

21 Mar 2015 15:13 UTC

TR9001B KSFO-CYVR

Generated by PFPX. Non-commercial use only.



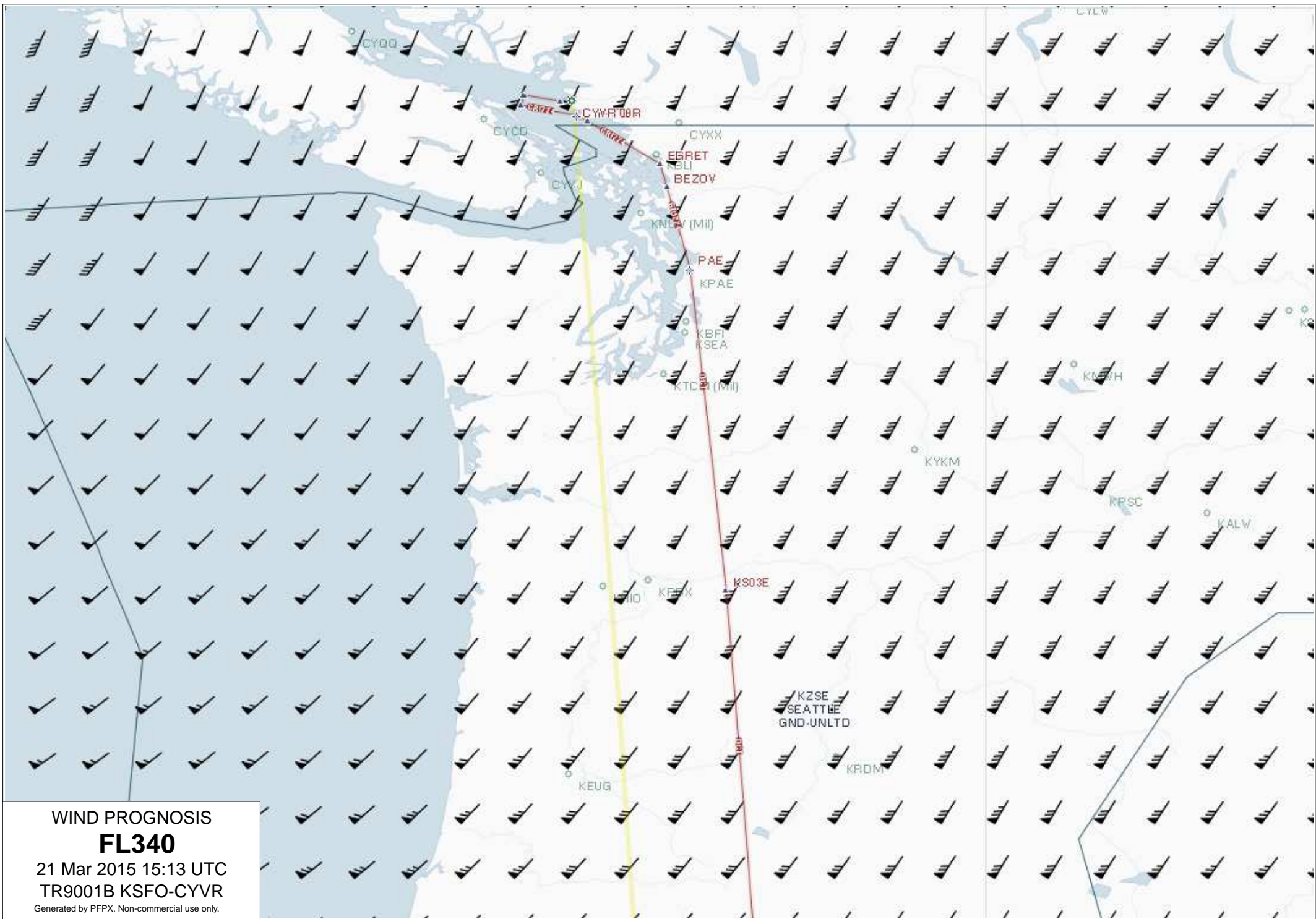
WIND PROGNOSIS

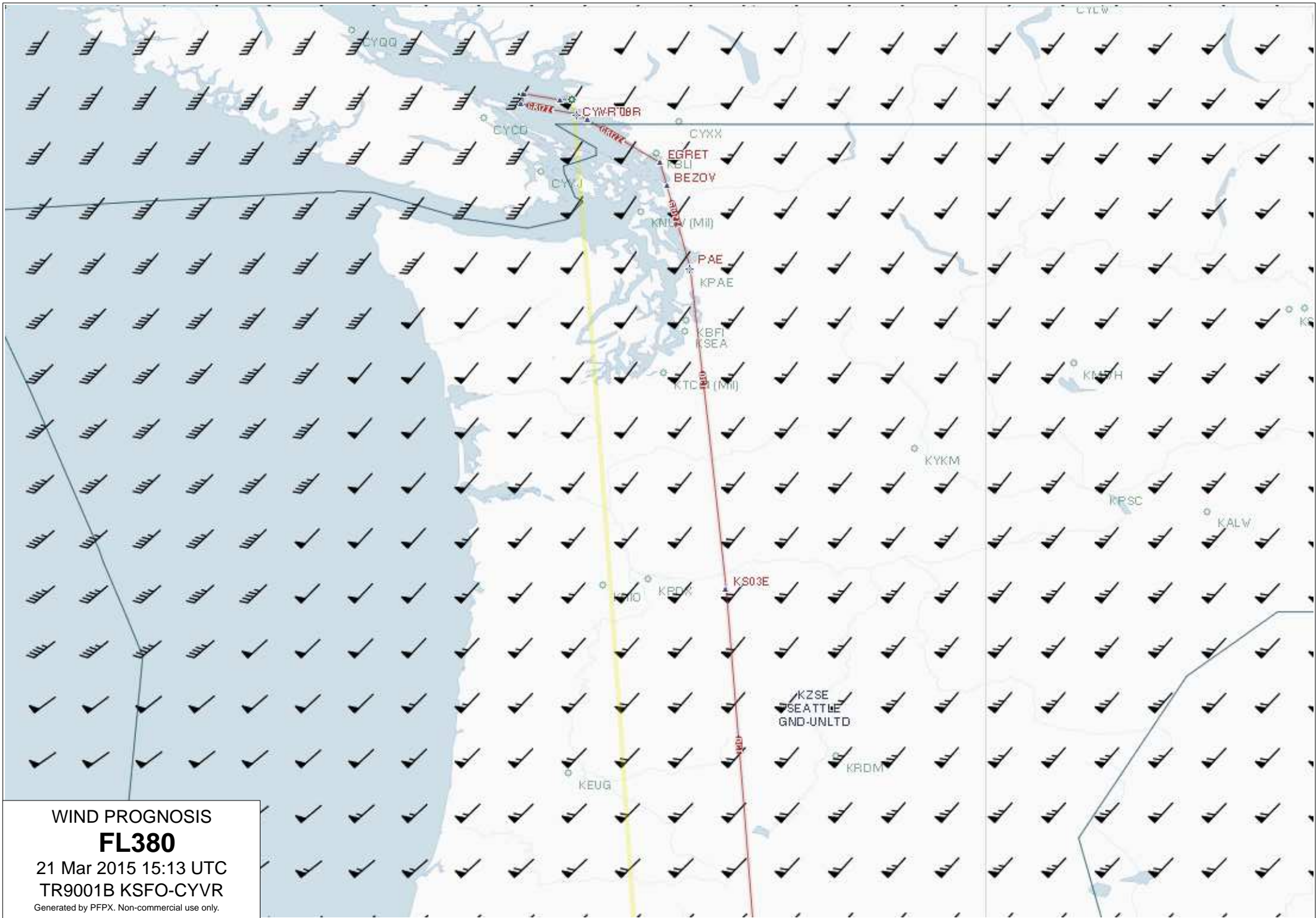
**FL420**

21 Mar 2015 15:13 UTC

TR9001B KSFO-CYVR

Generated by PFPX. Non-commercial use only.





WIND PROGNOSIS

**FL380**

21 Mar 2015 15:13 UTC

TR9001B KSFO-CYVR

Generated by PFPX. Non-commercial use only.

